

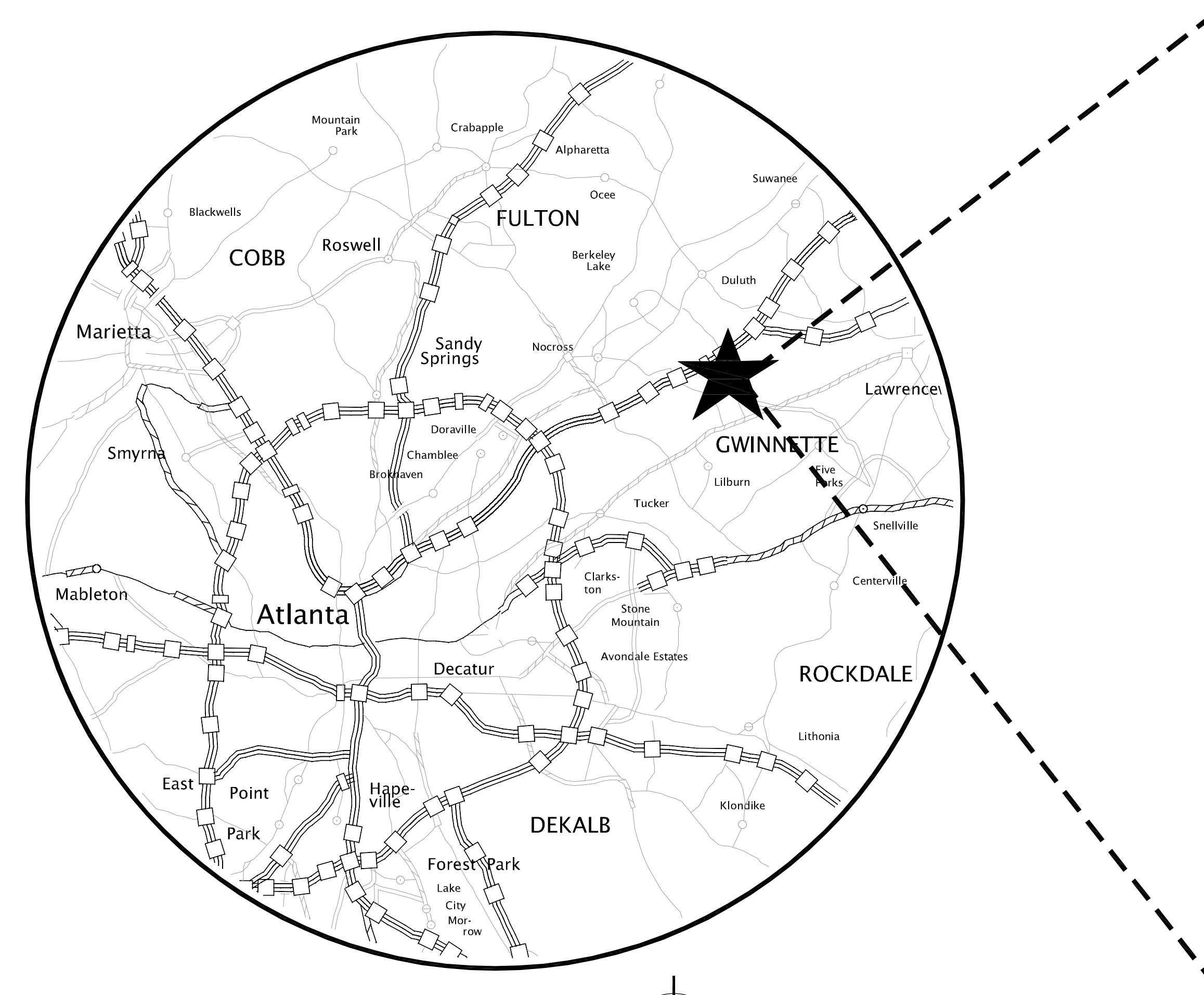
PLEASANT HILL ROAD TE STREETScape

PHASE 2

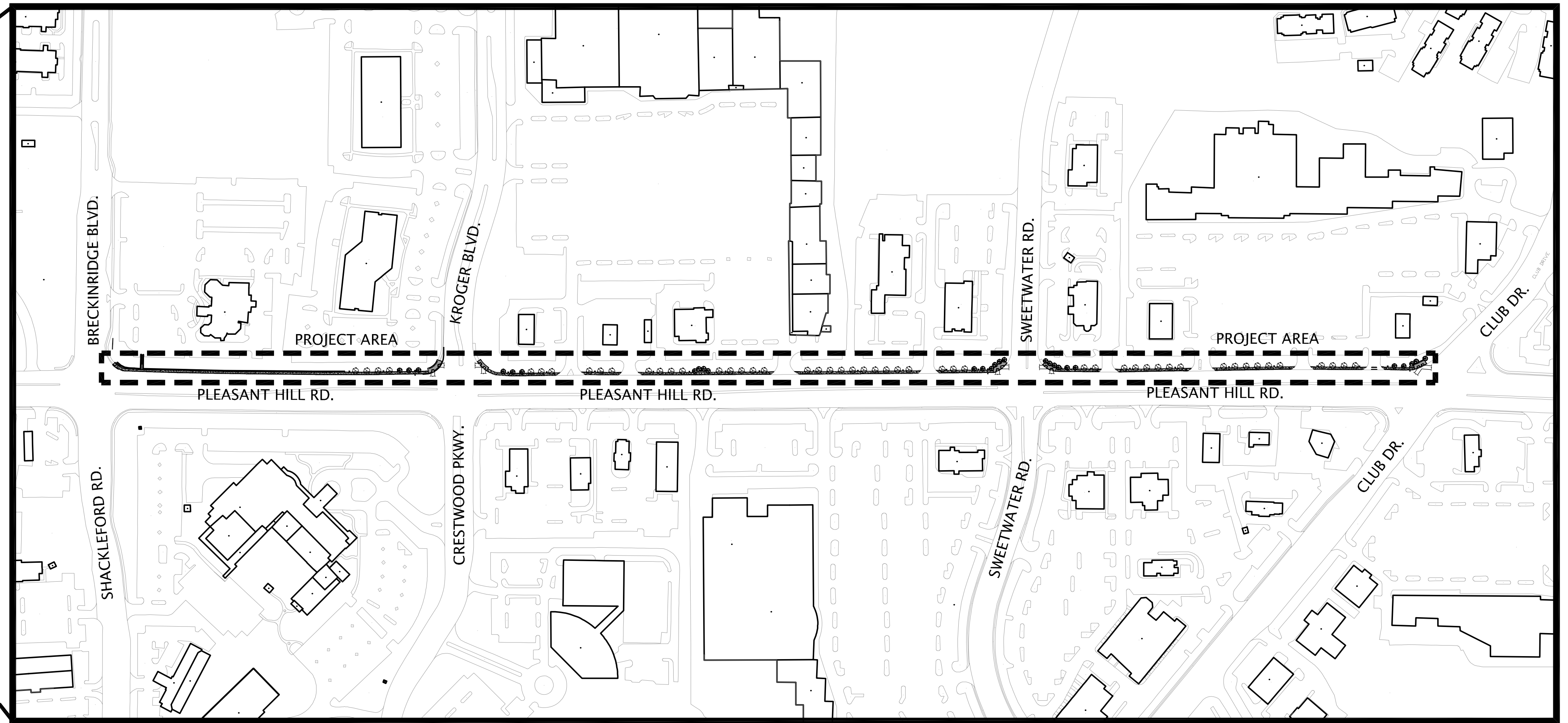
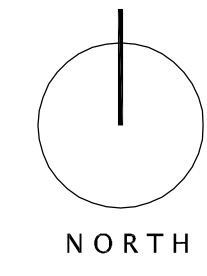
GDOT Project Number CSTEE-0009-00 (072)

PI # 0009072 (Gwinnett County)

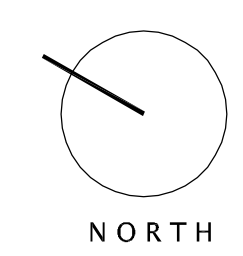
Gwinnett County, Georgia



VICINITY MAP



PROJECT LOCATION MAP



Project Area:
North side of Pleasant Hill Road from the intersection at
Breckinridge Boulevard to Club Drive.

PREPARED FOR:
GWINNETT COUNTY
DEPARTMENT OF TRANSPORTATION

OCTOBER 1, 2008



IN ASSOCIATION WITH:

